

Freemasonry

in

Worcestershire

Copyright Worcestershire Masonic
Library and Museum Trust

Discerning users of this booklet of maps will notice that the title resembles very closely that of Bob Russell's book of the same name. Not surprising, as it is a photocopy of the cover and I was in fact inspired by Bob's history of the province to produce this guide to the meeting places in Warwickshire.

I felt that not only would such a collection of sketch maps be of practical use to provincial officers and brethren when visiting lodges, but also that a study of the meeting places themselves and their localities in conjunction with the history provides a fascinating insight into the way Freemasonry has steadily grown and prospered in our county during the last two and a half centuries.

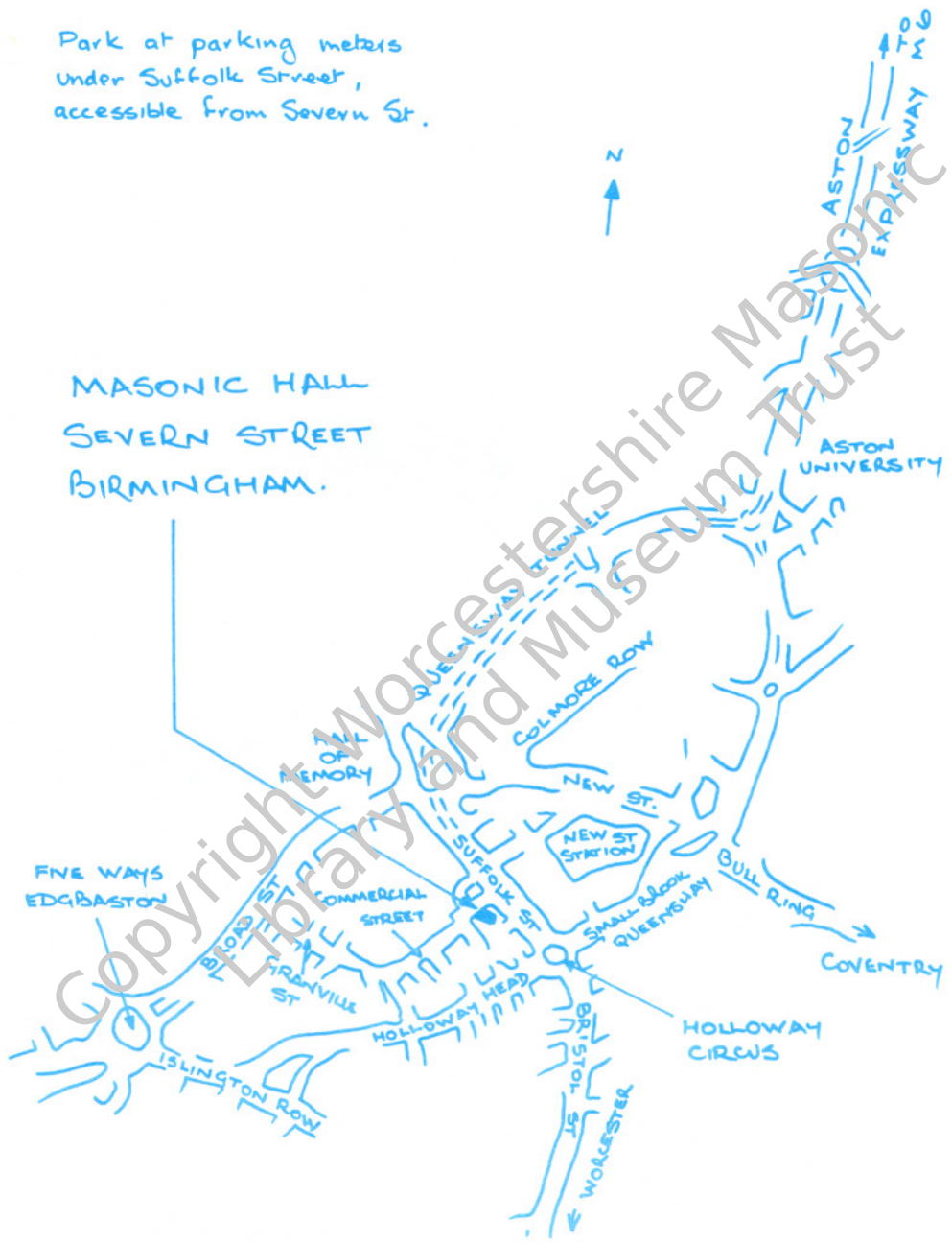
Rex Perkins

October 1979

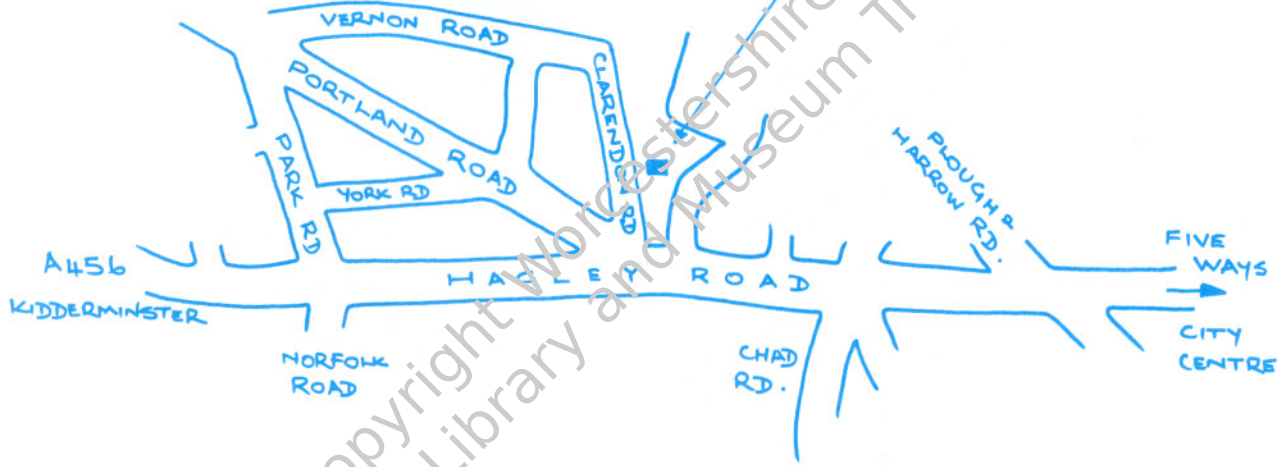
Park at parking meters
under Suffolk Street,
accessible from Severn St.



MASONIC HALL
SEVERN STREET
BIRMINGHAM.

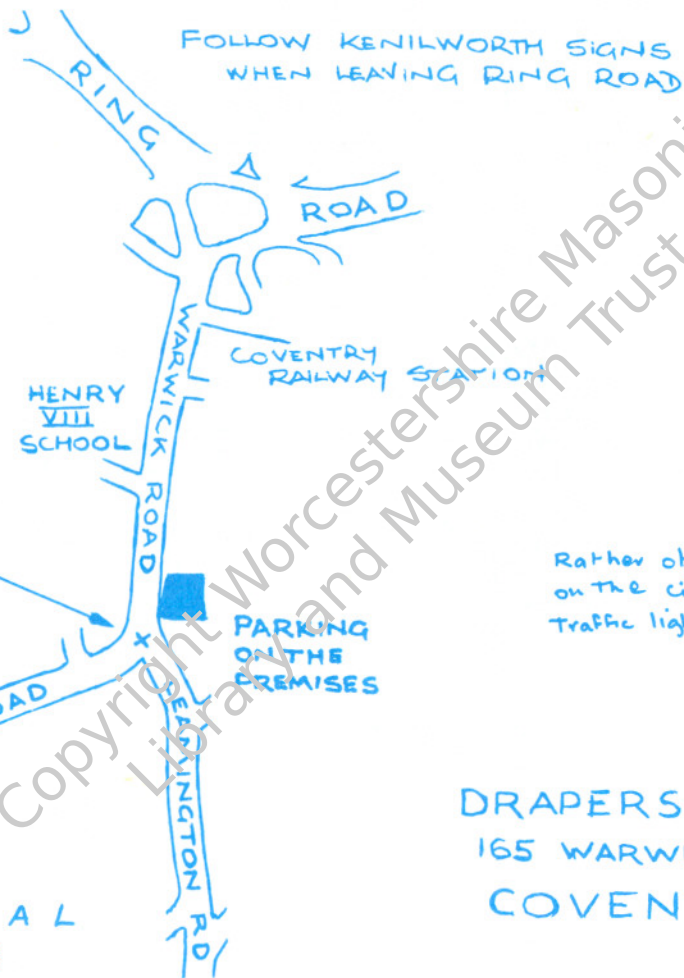


MASONIC TEMPLE
CLARENDON ROAD
BIRMINGHAM.



Copyright Worcestershire Masonic
Library and Museum Trust

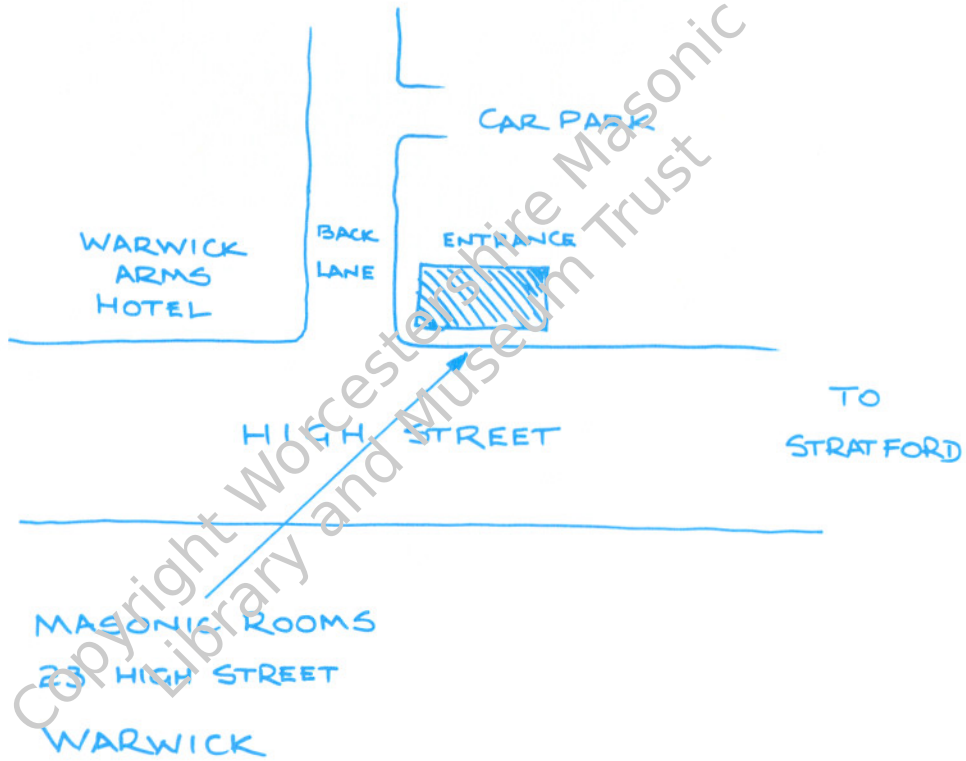
Copyright Worcestershire Masonic Library and Museum Trust

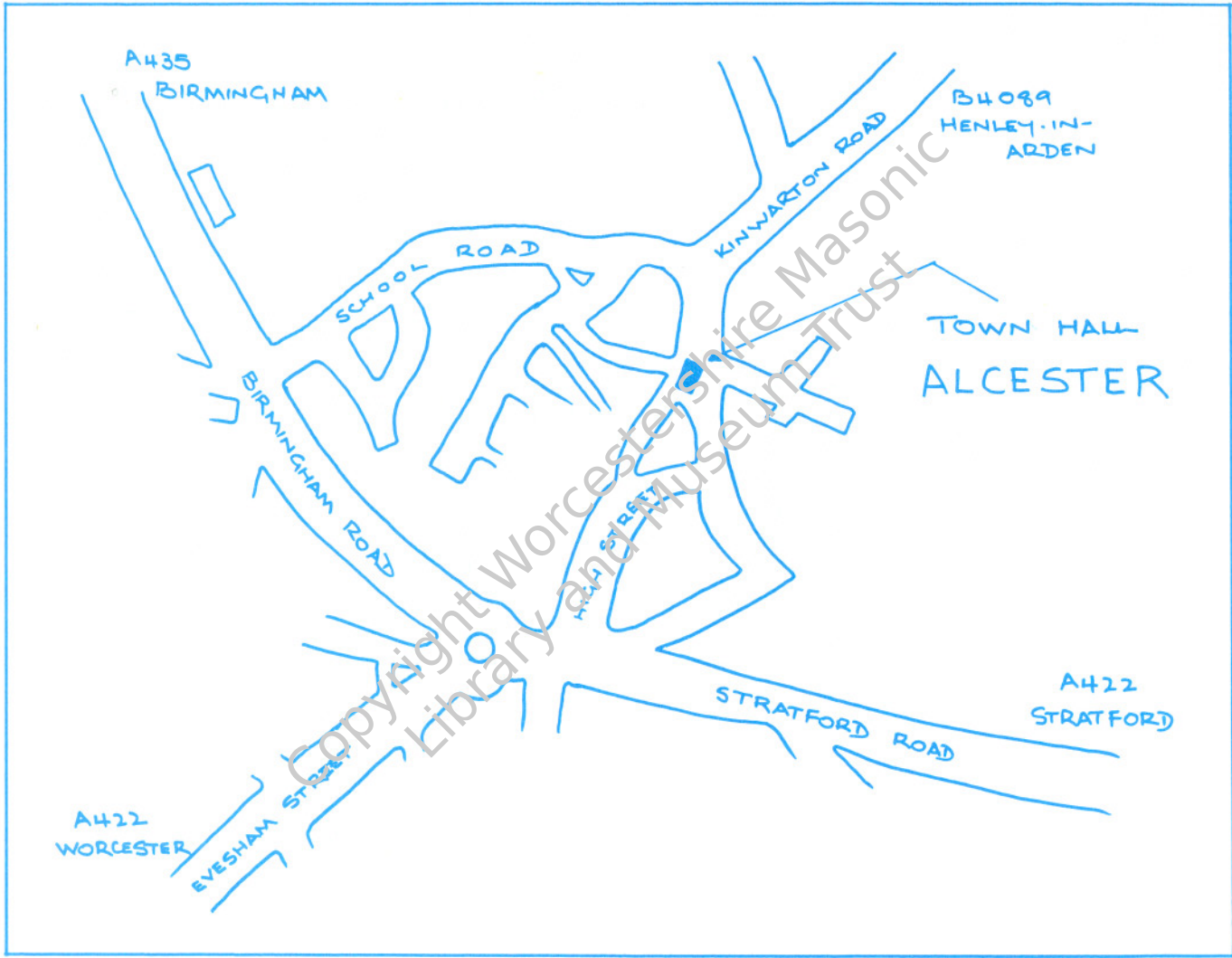


Rather obscure entrance on the city side of the traffic lights

DRAPERS HALL
165 WARWICK RD
COVENTRY

WAR
MEMORIAL
PARK





A435
BIRMINGHAM

B4089
HENLEY-IN-
ARLEN

SCHOOL ROAD

KINWARTON ROAD

BIRMINGHAM ROAD

TOWN HALL
ALCESTER

HIGH STREET

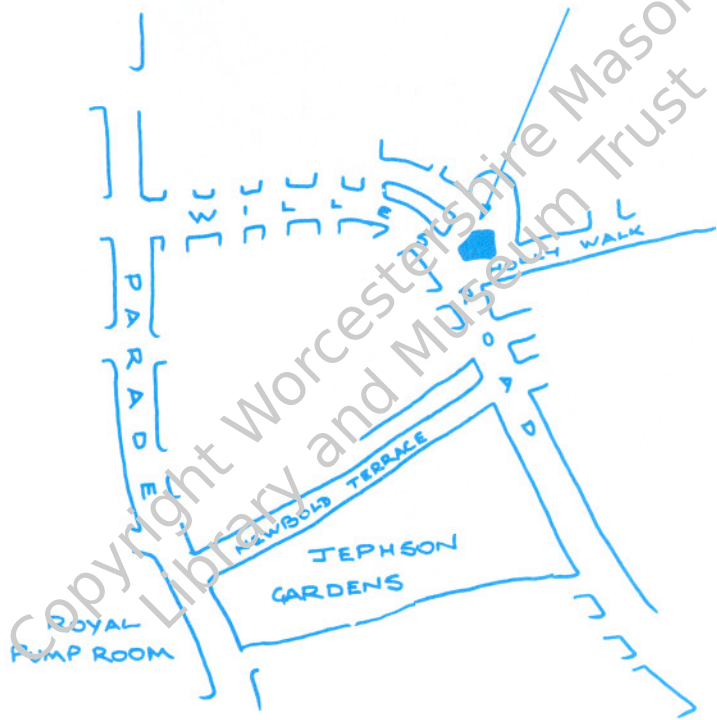
A422
WORCESTER

EVESHAM STREET

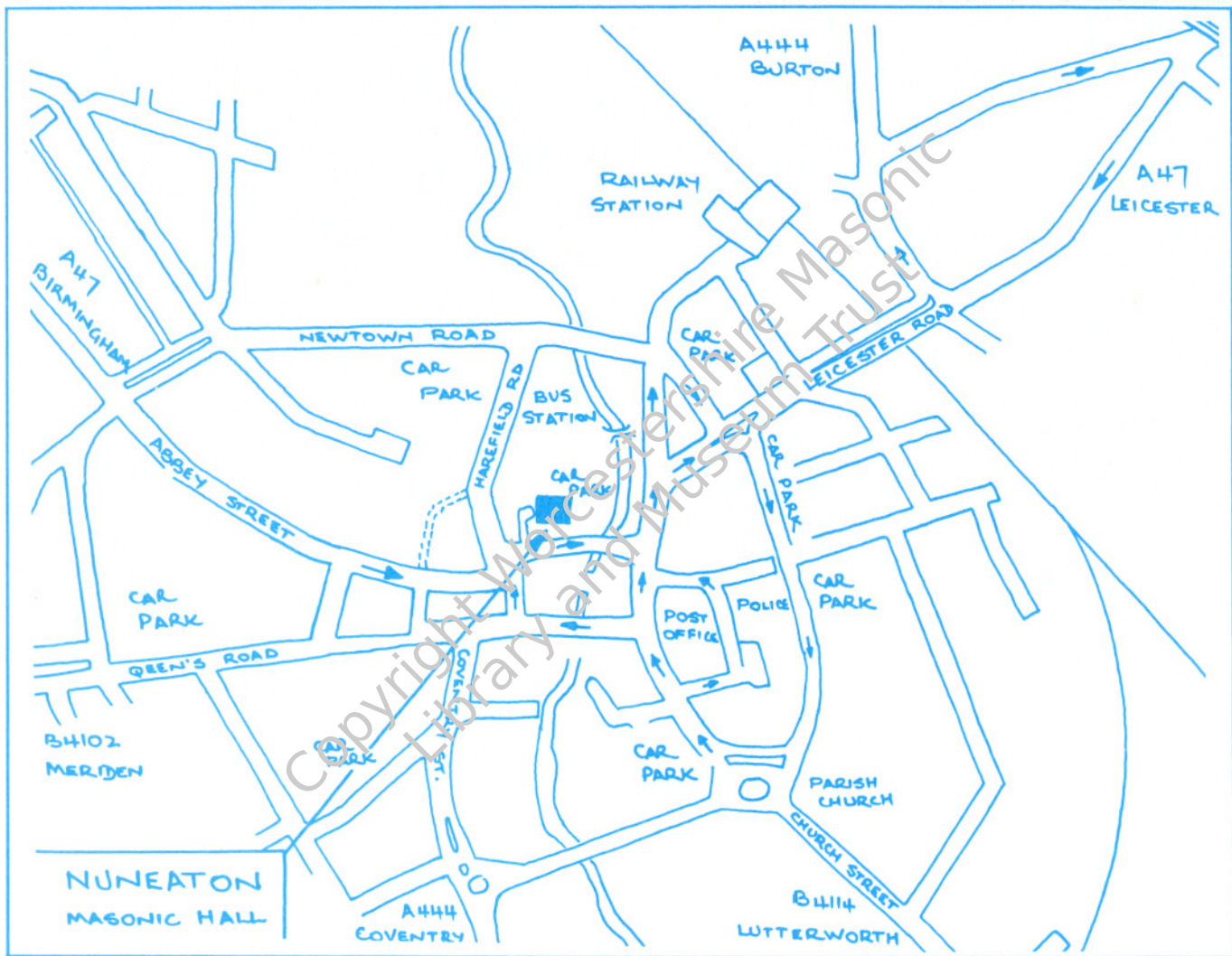
A422
STRATFORD

STRATFORD ROAD

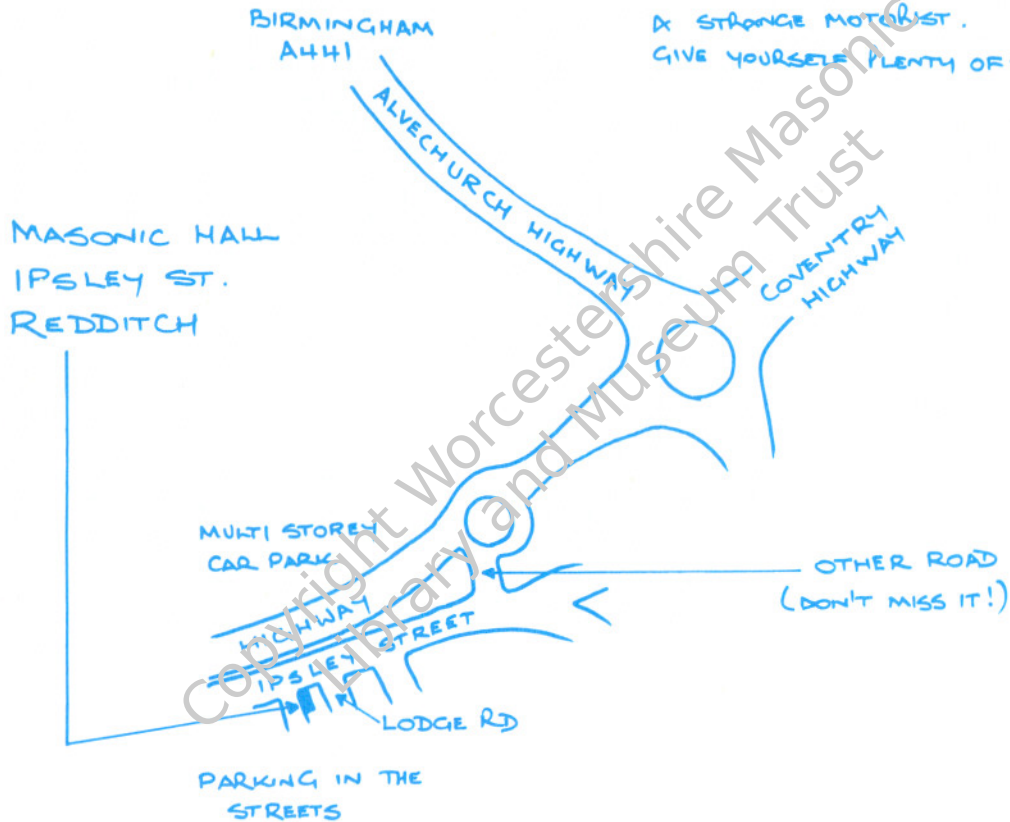
MASONIC ROOMS
WILLES ROAD
LEAMINGTON SPA




Copyright Worcestershire Masonic
Library and Museum Trust



REDDITCH IS BEING REBUILT
AND IT'S A NIGHTMARE FOR
A STRANGE MOTORIST.
GIVE YOURSELF PLENTY OF TIME.



SWIMMING
BATHS



CAR PARK

B4116
TWYXCROSS
ASHBY

RATCLIFFE
STREET

MEMORIAL
HALL



LIBRARY



A5
LONDON

LONG STREET

CAR
PARK

OLD
RED
LION
HOTEL

B4111
NUNEATON

CAR PARK

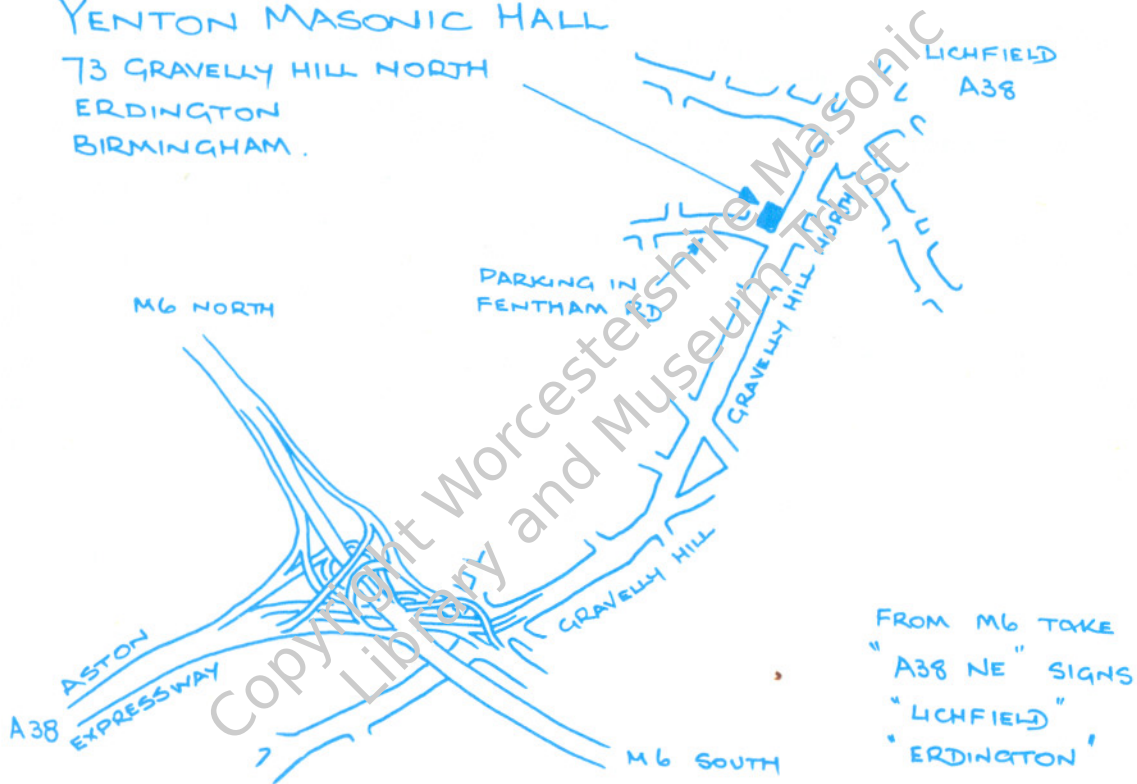
Memorial Hall
ATHERSTONE

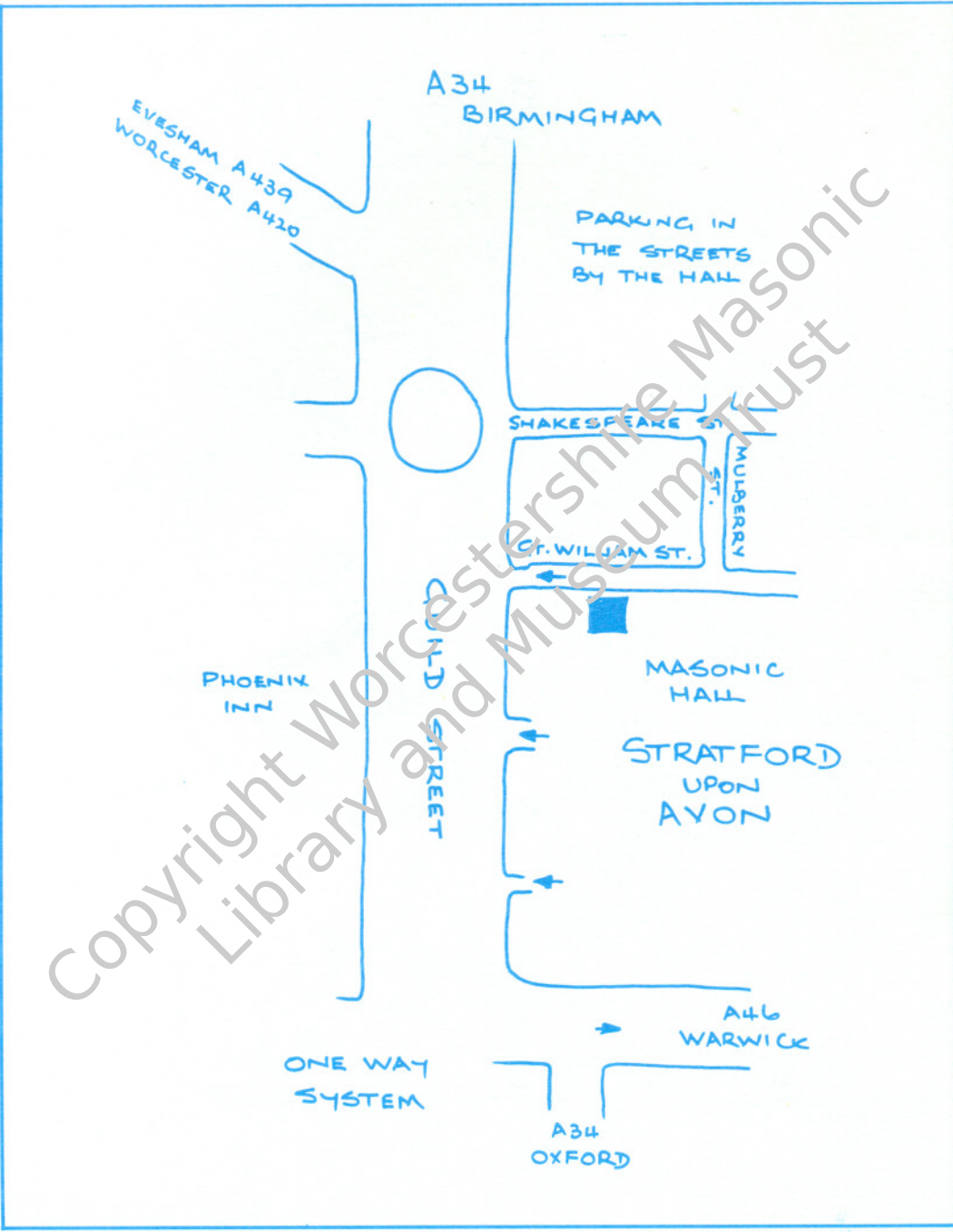
B4116
Colleshill
BIRMINGHAM

Copyright Worcestershire Masonic
Library and Museum Trust

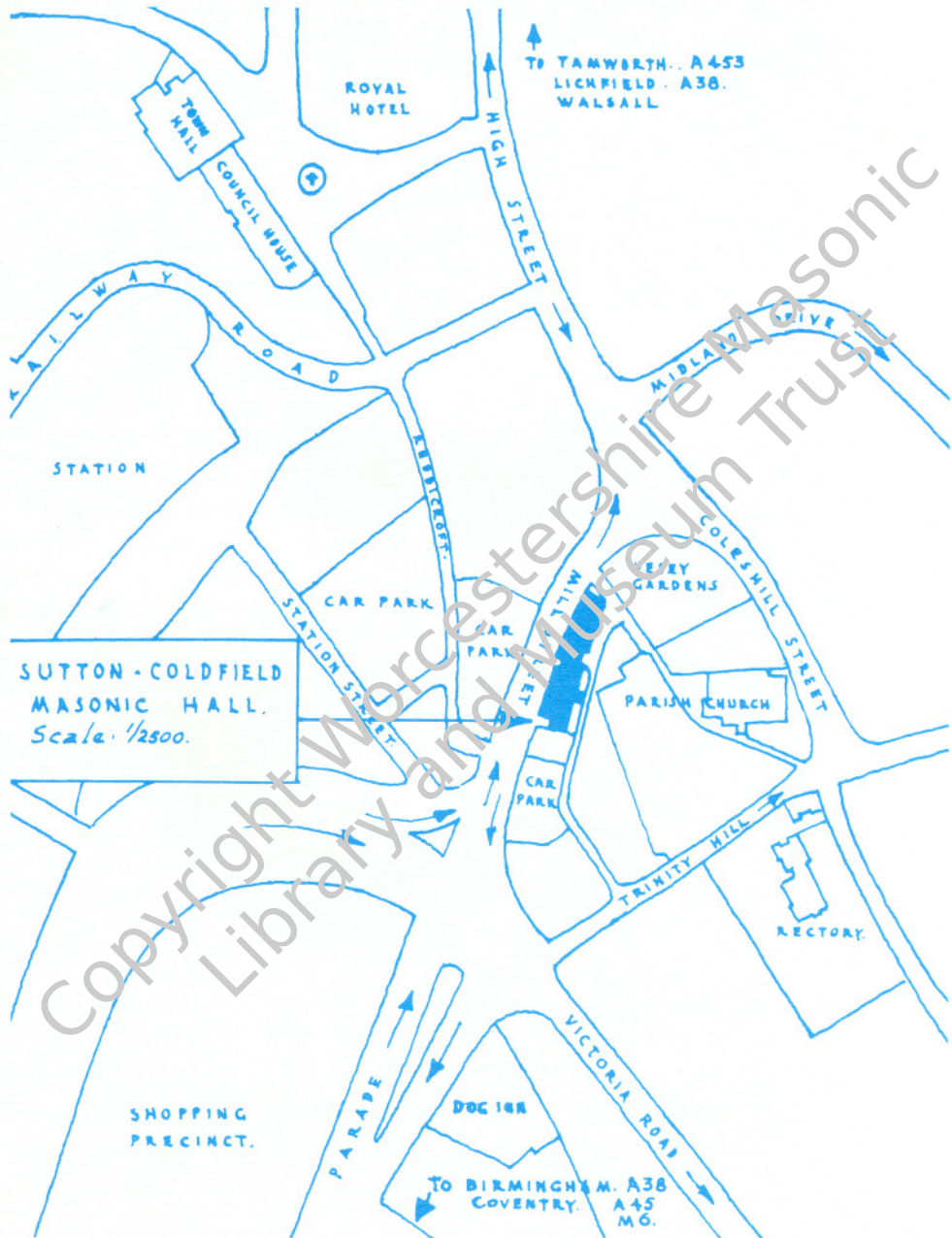
YENTON MASONIC HALL

73 GRAVELLY HILL NORTH
ERDINGTON
BIRMINGHAM.





Copyright Worcestershire Masonic Library and Museum Trust



SUTTON-COLDFIELD
MASONIC HALL.
Scale: 1/2500.

↑
TO TAMWORTH. A453
LICHFIELD. A38.
WALSALL

↓
TO BIRMINGHAM. A38
COVENTRY. A45
M6.

Copyright Worcestershire Masonic
Library and Museum Trust

A429
COVENTRY

SAXON MILL
RESTAURANT

WARWICK
NURSERY

LODGE

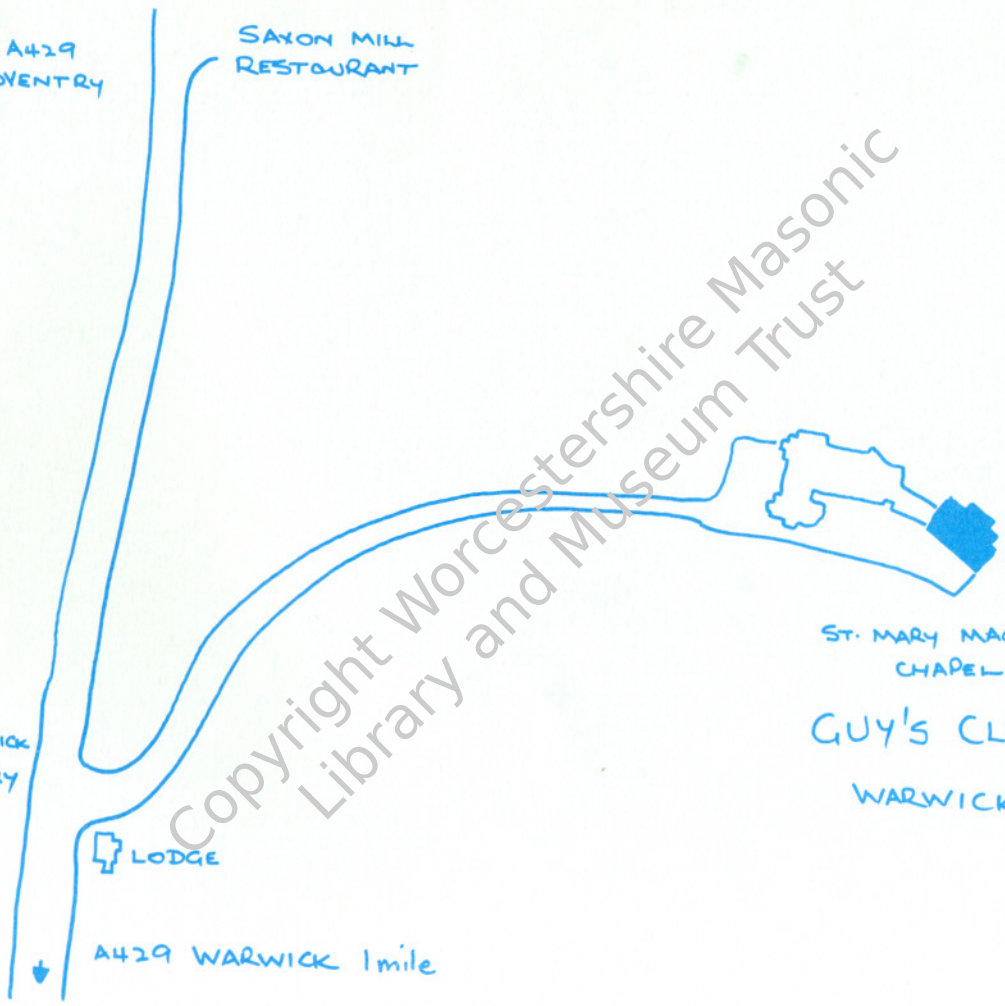
A429 WARWICK 1 mile

ST. MARY MAGDALENE'S
CHAPEL

GUY'S CLIFFE

WARWICK

Copyright Worcestershire Masonic
Library and Museum Trust



A41 BIRMINGHAM

GEORGE HOTEL
PARK ROAD
SOLIHULL.

LODE
LANE TO
A45

SOLIHULL
GRAMMAR
SCHOOL

B4102
HAMPTON
ARDEN

WARWICK ROAD

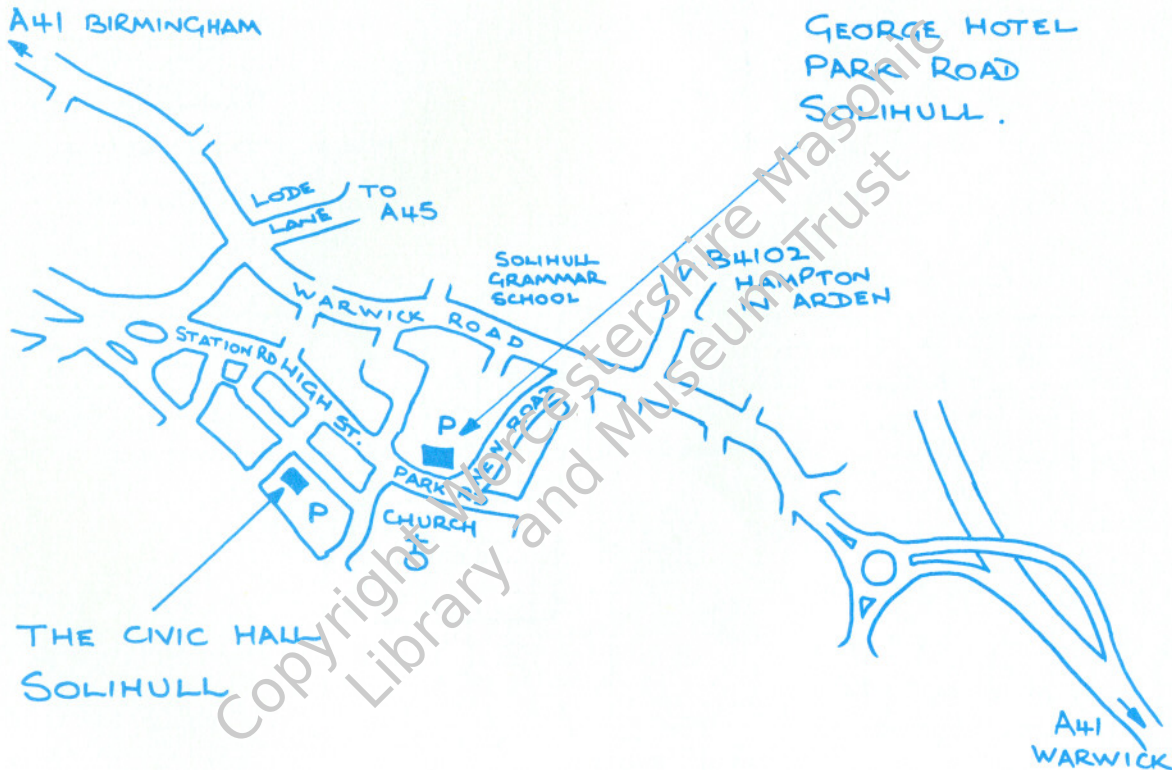
STATION RD
HIGH ST.

PARKING
CHURCH

THE CIVIC HALL
SOLIHULL

A41
WARWICK

Copyright: Worcestershire Masonic
Library and Museum Trust



BIRMINGHAM
A34

CAR PARK

WHITE
SWAN

THE GUILDHALL
HENLEY-IN-ARDEN
(ABOVE THE LIBRARY)

LIBRARY

CHURCH

A34
STRATFORD

Copyright Worcestershire Masonic
Library and Museum Trust

BIRMINGHAM

A41

JUNCTION
OF M42

M42
TO
STRATFORD

M42
TO
M6

A41
WARWICK



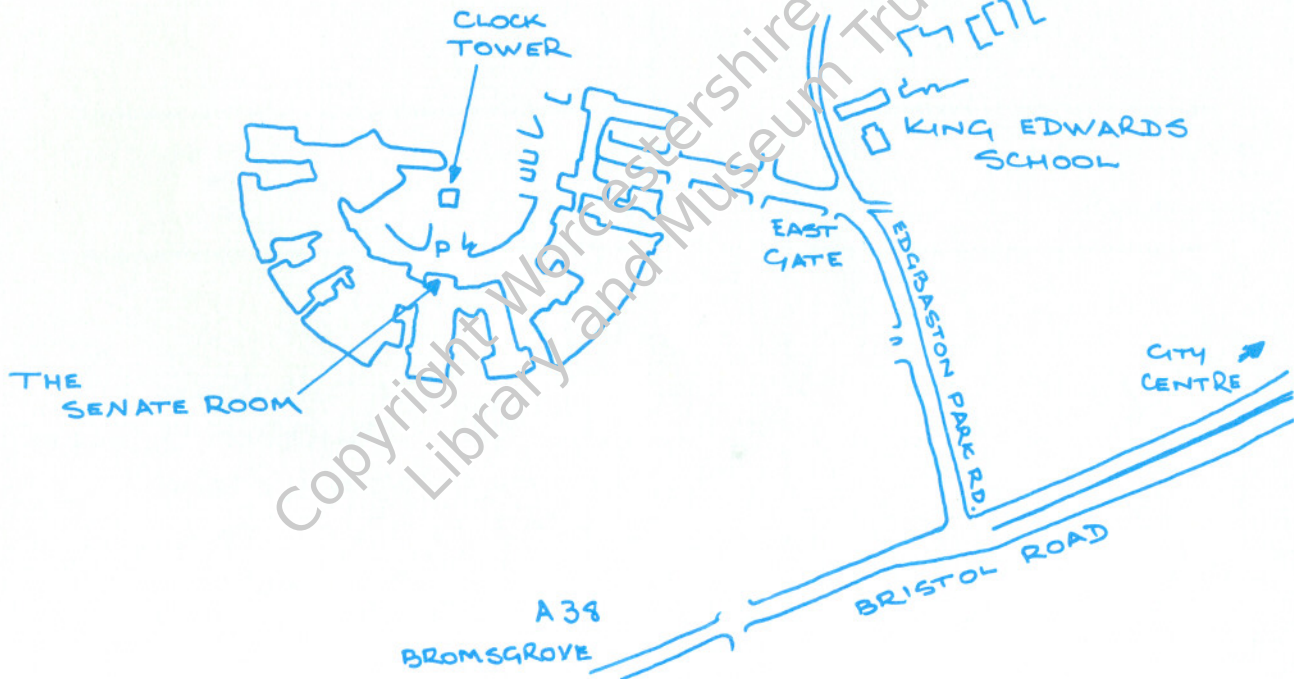
Old Silhillians
Memorial Clubhouse
Warwick Road
COPT HEATH
Solihull.

Copyright Worcestershire Masonic
Library and Museum Trust

UNIVERSITY
EDGBASTON
BIRMINGHAM

PARKING.

OUTSIDE THE SENATE
ROOM, AND ON THE
SCHOOL PREMISES.



A47
NUNEATON

♂
COLESHILL
CHURCH

EX GOVT.
STORES

CAR
PARKING

COUNCIL
HOUSE

B'ham
Airport
COVENTRY
EXIT 4 M6
WARWICK

GPO

A446

COLESHILL HIGH STREET

GREEN
MAN

SWAN HOTEL

COACH
AND HORSES

BELL
INN

PARKFIELD

POLICE

COLESHILL
Town Hall

A446
TAMWORTH

A446 M6 EXIT 4

A47
BIRMINGHAM

Copyright Worcestershire Masonic
Library and Museum Trust

A 4023

A 41 TO WARWICK

KENILWORTH ROAD

STATION ROAD

A 4023

DORRIDGE →

CAR PARK

CAR PARK

CAR PARK

CAR PARK

THE
RED LION
Knowle

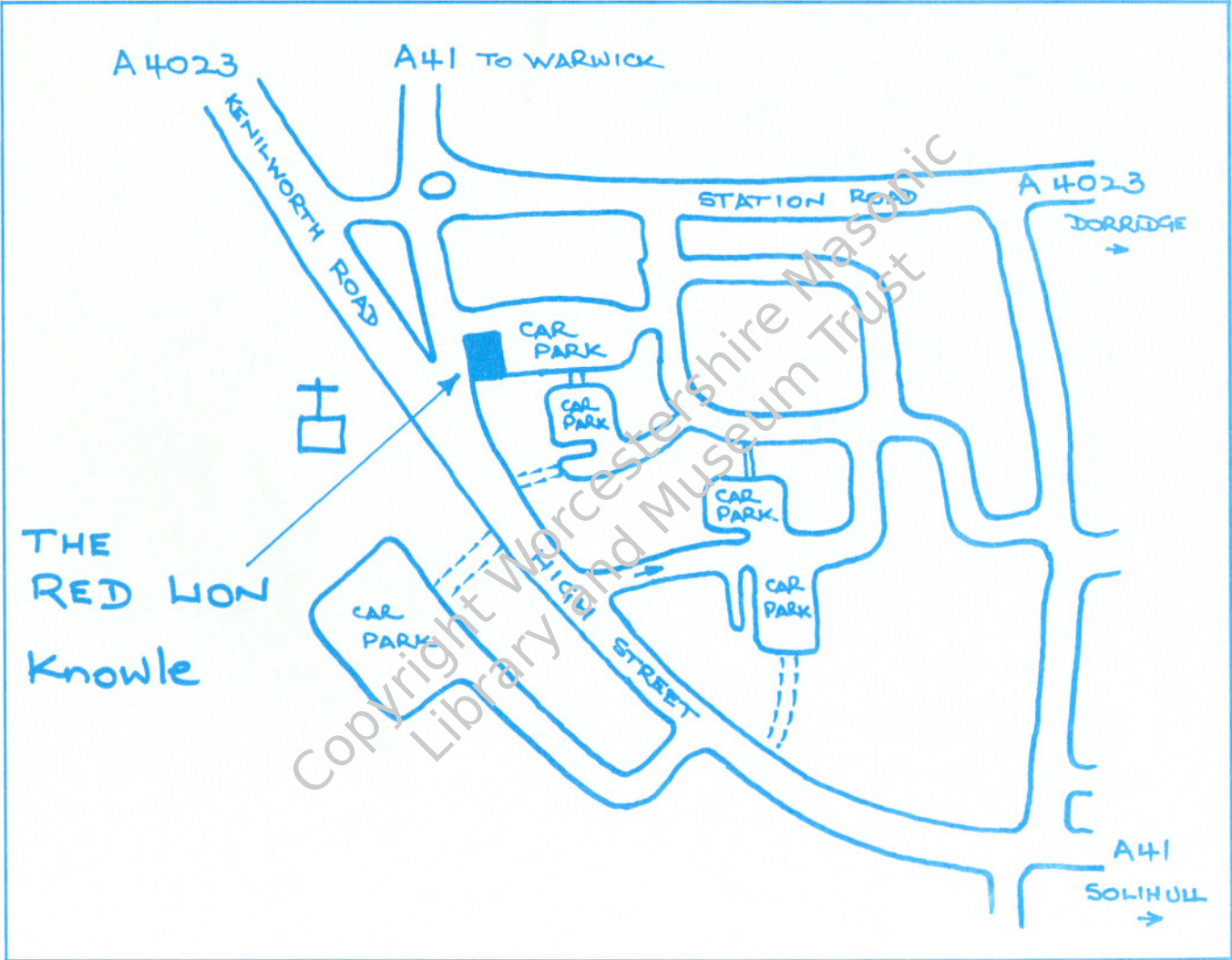
CAR PARK

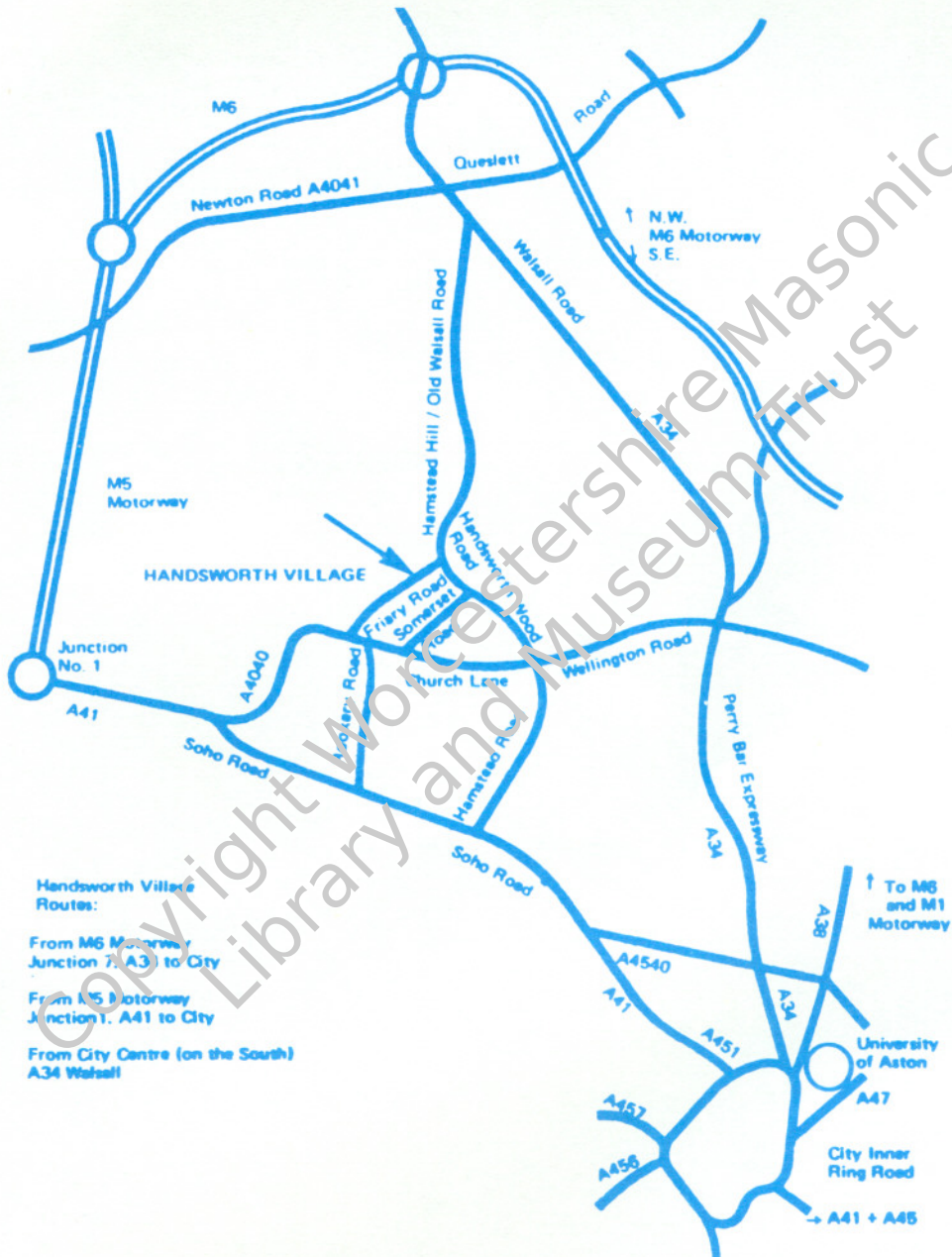
STREET

Copyright Worcestershire Masonic
Library and Museum Trust

A 41

SOLIHULL →





Handsworth Village
Routes:

From M6 Motorway
Junction 7: A3 to City

From M5 Motorway
Junction 1: A41 to City

From City Centre (on the South)
A34 Walsall

↑ To M6
and M1
Motorway

University
of Aston

City Inner
Ring Road

→ A41 + A45